



The Sizewell C Project

2.5 Ch Main Development Site Highways Plans For Approval

July 2021

Planning Act 2008
Infrastructure Planning (Applications: Prescribed Forms and Procedure) Regulations 2009

Revision: 4.0

Applicable Regulation: Regulation 5(2)(o)

PINS Reference Number: EN010012

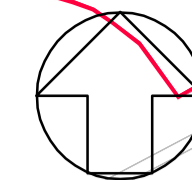


Main Development Site Highway Plans – For Approval

Drawing Number	Revision	Drawing Title	Scale	Sheet Size
SZC-SZ0204-XX-000-DRW-100504	04	Main Development Site Highway Works - Key Plan	1:5000	A1
SZC-SZ0204-XX-000-DRW-100000	02	Main Development Site Highway Works Proposed General Arrangement - Sheet 1 of 9	1:1000	A1
SZC-SZ0204-XX-000-DRW-100104	03	Main Development Site Highway Works Proposed General Arrangement - Sheet 2 of 9	1:1000	A1
SZC-SZ0204-XX-000-DRW-100105	04	Main Development Site Highway Works Proposed General Arrangement - Sheet 3 of 9	1:1000	A1
SZC-SZ0204-XX-000-DRW-100106	02	Main Development Site Highway Works Proposed General Arrangement - Sheet 4 of 9	1:1000	A1
SZC-SZ0204-XX-000-DRW-100110	02	Main Development Site Highway Works Proposed General Arrangement - Sheet 5 of 9	1:500	A1
SZC-SZ0204-XX-000-DRW-100111	03	Main Development Site Highway Works Proposed General Arrangement - Sheet 6 of 9	1:1000	A1
SZC-SZ0204-XX-000-DRW-100114	02	Main Development Site Highway Works Proposed General Arrangement - Sheet 7 of 9	1:500	A1
SZC-SZ0204-XX-000-DRW-100160	02	Main Development Site Highway Works Proposed General Arrangement - Sheet 8 of 9	1:250	A1
SZC-SZ0204-XX-000-DRW-100158	01	Main Development Site Highway Works Proposed General Arrangement - Sheet 9 of 9	1:250	A1

Main Development Site Highway Plans For Approval – Revisions Schedule

Drawing Number	Revision	Drawing Title	Amendments
SZC-SZ0204-XX-000-DRW-100504	04	Main Development Site Highway Works - Key Plan	Updates to Bridleway 19 including pegasus crossing
SZC-SZ0204-XX-000-DRW-100000	02	Main Development Site Highway Works Proposed General Arrangement - Sheet 1 of 9	No updates made.
SZC-SZ0204-XX-000-DRW-100104	03	Main Development Site Highway Works Proposed General Arrangement - Sheet 2 of 9	Update to Bridleway 19 alignment at junction with B1122 (Abbey Road)
SZC-SZ0204-XX-000-DRW-100105	04	Main Development Site Highway Works Proposed General Arrangement - Sheet 3 of 9	Update to Bridleway 19 to relocate pegasus crossing
SZC-SZ0204-XX-000-DRW-100106	02	Main Development Site Highway Works Proposed General Arrangement - Sheet 4 of 9	No updates made.
SZC-SZ0204-XX-000-DRW-100110	02	Main Development Site Highway Works Proposed General Arrangement - Sheet 5 of 9	Update to Bridleway 19 alignment at junction with B1122 (Abbey Road)
SZC-SZ0204-XX-000-DRW-100111	03	Main Development Site Highway Works Proposed General Arrangement - Sheet 6 of 9	No updates made.
SZC-SZ0204-XX-000-DRW-100114	02	Main Development Site Highway Works Proposed General Arrangement - Sheet 7 of 9	No updates made.
SZC-SZ0204-XX-000-DRW-100160	02	Main Development Site Highway Works Proposed General Arrangement - Sheet 8 of 9	No updates made.
SZC-SZ0204-XX-000-DRW-100158	01	Main Development Site Highway Works Proposed General Arrangement - Sheet 9 of 9	No updates made.

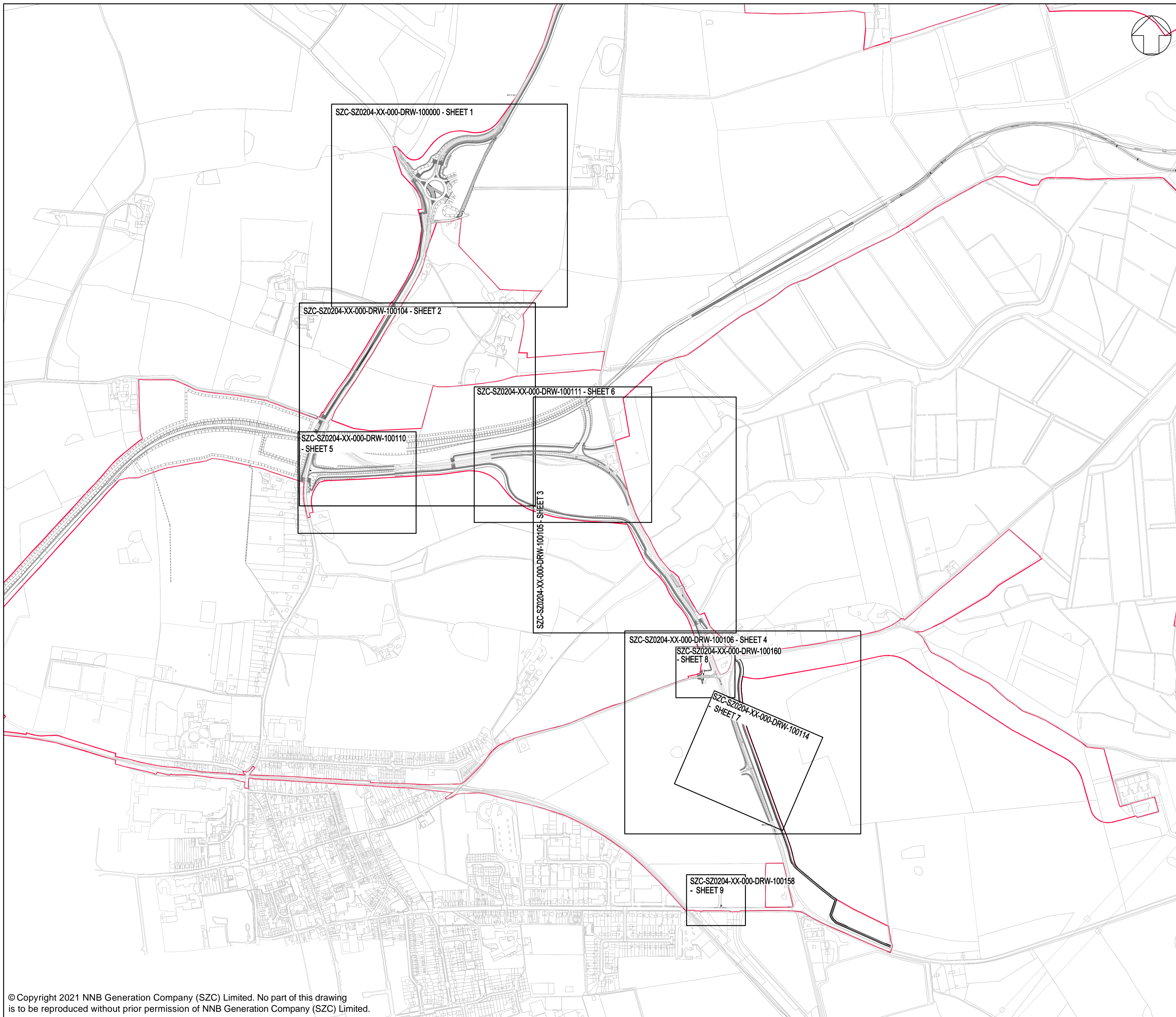


NOTES:

- 1. ALL DIMENSIONS ARE IN METERS UNLESS OTHERWISE STATED.

KEY:

— DEVELOPMENT SITE BOUNDARY



REVISION	DATE	DRAWN/CHECKED	REASONS FOR REVISION/COMMENTS	APPROVED
04	JUL 2021	MW NS	PROPOSED CHANGES TO THE DCO APPLICATION - JULY 2021	SZC Co
03	JUL 2021	MW NS	DCO APPLICATION - DEADLINE 5 SUBMISSION (DATED 23 JULY 2021)	SZC Co
02	JAN 2021	MW NS	PROPOSED CHANGES TO THE DCO APPLICATION - JANUARY 2021	SZC Co
01	FEB 2020	MW NS	DCO SUBMISSION	SZC Co

NOT PROTECTIVELY MARKED

COPYRIGHT:

Reproduced from Ordnance Survey map with the permission of Ordnance Survey on behalf of the controller of Her Majesty's Stationery Office © Crown copyright (2021). All Rights reserved. NNB GenCo Licence: 0100060408




PROJECT:
SIZEWELL C

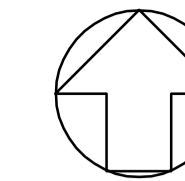
DOCUMENT:
APPLICATION DRAWING - FOR APPROVAL
REGULATION 5(2)(c)

DRAWING TITLE:
MAIN DEVELOPMENT SITE
HIGHWAYS WORKS
KEY PLAN

DRAWING NO: SZC-SZ0204-XX-000-DRW-100504 REVISION: 04

DATE: JULY 2021 DRAWN: M.W. SCALE: 1:5,000 @ A1





NOTES:

1. THIS DRAWING IS FOR PLANNING PURPOSES ONLY AND SHALL NOT BE USED FOR CONSTRUCTION OR ANY OTHER PURPOSE.
2. THE SCHEME DESIGN IS BASED ON ORDNANCE SURVEY MAPPING DATA. THE EXISTING GROUND TERRAIN AND PROPOSED SURFACES ARE BASED ON THE UK GOVERNMENT'S OPEN SOURCE LIDAR DIGITAL TERRAIN MAPPING DATA. ALL POSITIONS AND LEVELS ARE TO BE REVIEWED FOLLOWING COMPLETION OF A DETAILED SITE TOPOGRAPHICAL SURVEY.
3. ALL DIMENSIONS IN METRES UNLESS STATED OTHERWISE.
4. ALL LEVELS IN METRES UNLESS STATED OTHERWISE.
5. ALL EARTHWORKS BATTER SLOPES ARE SHOWN AT A GRADIENT OF 1 IN 3
6. THE PROPOSED CARRIAGEWAY WIDTH IS 7.3M WIDE WITH 1.0M HARDSTRIPS ON
7. ALL PROPOSED ROADWORKS ARE TO BE IN ACCORDANCE WITH THE DESIGN MANUAL FOR ROADS AND BRIDGES (DMRB) OR AS AGREED WITH LOCAL AUTHORITY.
8. UPON COMPLETION OF CONSTRUCTION PHASE, THE TEMPORARY ARM SHALL BE REMOVED AND LAND RESTORED.

KEY:

- DEVELOPMENT SITE BOUNDARY
- POTENTIAL WIDENING OF BRIDLEWAY
- VISIBILITY SPLAY
- EXTENT OF EARTHWORKS (CUT)
- EXTENT OF EARTHWORKS (FILL)
- BRIDLEWAY
- SHARED USE PATH
- OVERRUNNABLE ISLAND FOR ALL VEHICLES
- ADVANCE DIRECTION SIGN
- DIRECTION SIGN
- KEEP LEFT BOLLARD
- PERMANENT STOPPING UP OF HIGHWAY (ALL TRAFFIC)
- TREE AND VEGETATION CLEARANCE AREA
- EXISTING HIGHWAY (ALL TRAFFIC) TO BE PERMANENTLY CONVERTED TO HIGHWAY (NON-MOTORISED USERS)

02	JAN 2021	MW	NS	PROPOSED CHANGES TO THE DOO APPLICATION - JANUARY 2021	SZC Co
01	FEB 2020	MW	NS	DOO SUBMISSION	SZC Co
REVISION	DATE	DRAWN	CHECKED	REASONS FOR REVISION / COMMENTS	APPROVED

NOT PROTECTIVELY MARKED

COPYRIGHT:

Reproduced from Ordnance Survey map with the permission of Ordnance Survey on behalf of the controller of Her Majesty's Stationery Office © Crown copyright (2021). All Rights reserved. NNB GenCo Licence: 0100060408



PROJECT:

SIZEWELL C

DOCUMENT:

APPLICATION DRAWING - FOR APPROVAL REGULATION 5(2)(c)

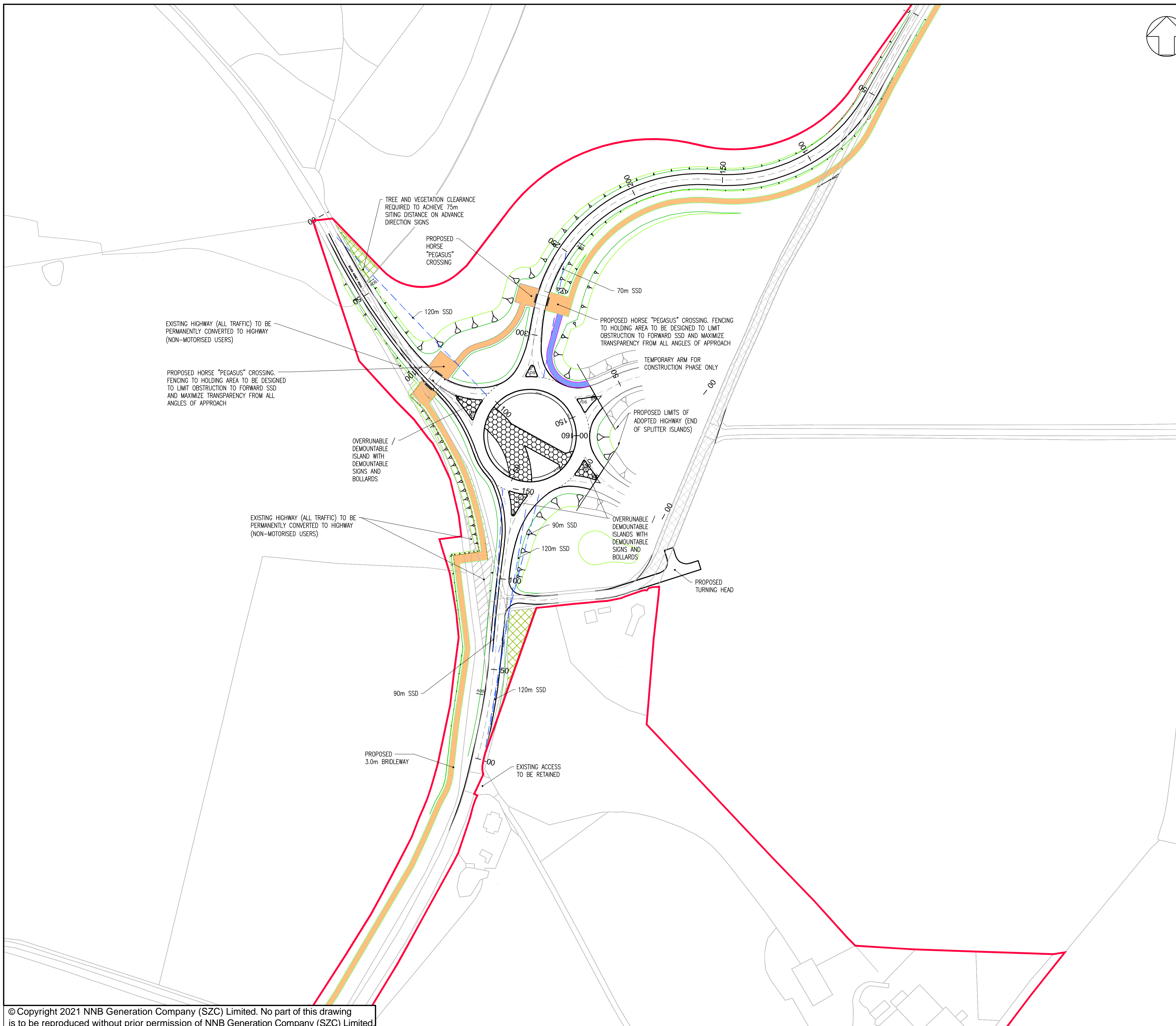
DRAWING TITLE:

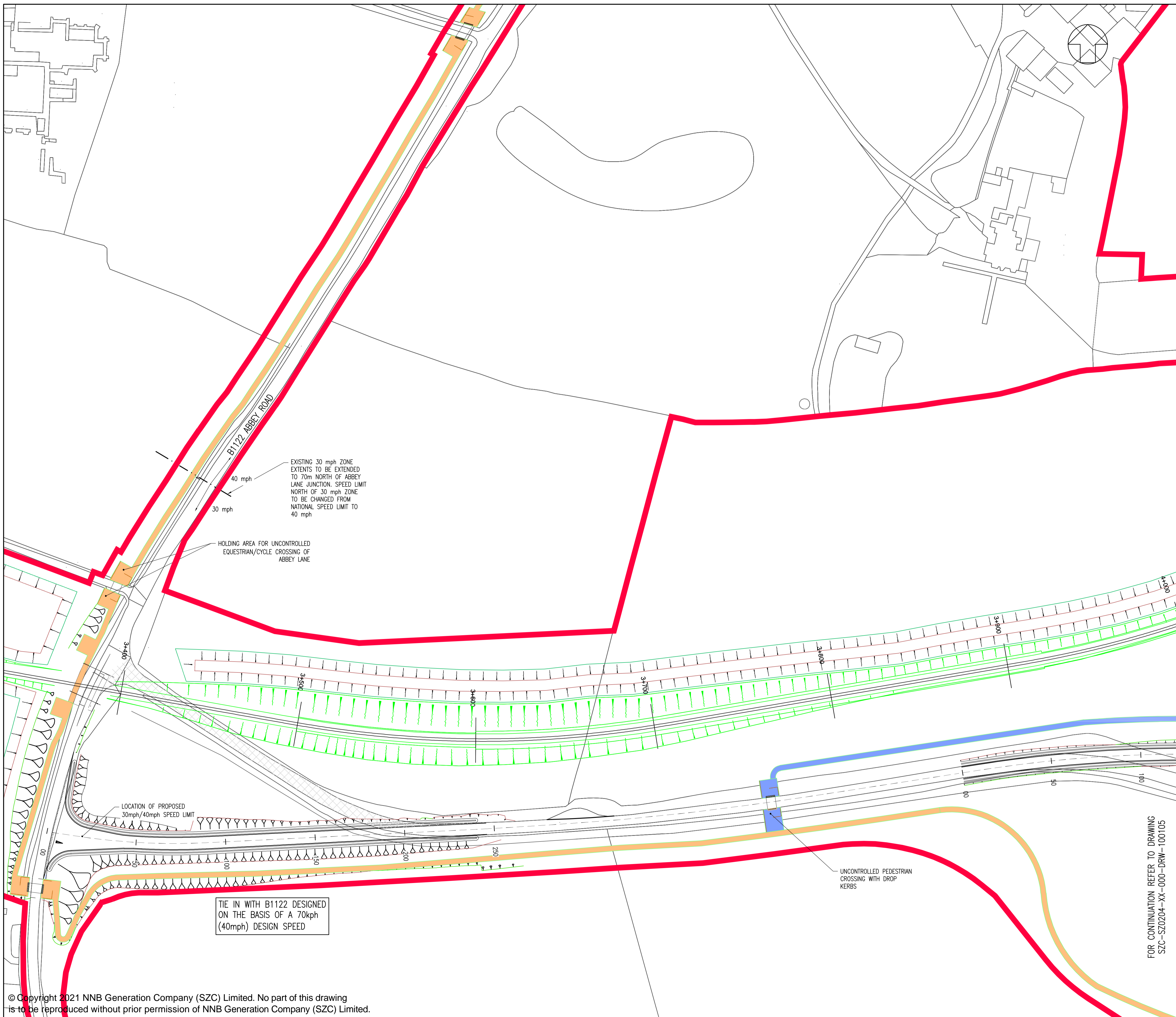
MAIN DEVELOPMENT SITE
HIGHWAYS WORKS
PROPOSED GENERAL ARRANGEMENT
SHEET 1 OF 9

DRAWING NO: SZC-SZ0204-XX-000-DRW-100000 REVISION: 02

DATE: JAN 2021 DRAWN: LMM SCALE: 1:1,000 @ A1

SCALE BAR: 0 1:1000 50 metres





NOTES:

1. ALL DIMENSIONS ARE IN METERS UNLESS OTHERWISE STATED.

KEY:

- DEVELOPMENT SITE BOUNDARY
- BRIDLEWAY
- PROPOSED HIGHWAY (FOOTPATH) ROUTE
- - - EXISTING PUBLIC FOOTPATH DIVERTED ADJACENT TO RAIL LINE CUTTING TO EXISTING FOOTWAY ALONG THE B1122 ABBEY ROAD
- Y Y Y Y EXTENT OF EARTHWORKS (CUT)
- A A A A EXTENT OF EARTHWORKS (FILL)
- — — TEMPORARY RAIL TRACKS
- PERMANENT STOPPING UP OF EXISTING HIGHWAY (ALL TRAFFIC)
- - - - 211 x 3.0m SET BACK VISIBILITY SPLAY

REVISION	DATE	DRAWN/CHECKED	REASONS FOR REVISION/COMMENTS	APPROVED
03	JUL 2021	MW NS	PROPOSED CHANGES TO THE DCO APPLICATION - JULY 2021	SZC Co
02	JAN 2021	MW NS	PROPOSED CHANGES TO THE DCO APPLICATION - JANUARY 2021	SZC Co
01	FEB 2020	MW NS	DCO SUBMISSION	SZC Co

NOT PROTECTIVELY MARKED

COPYRIGHT:
 Reproduced from Ordnance Survey map with the permission of Ordnance Survey on behalf of the controller of Her Majesty's Stationery Office © Crown copyright (2021). All Rights reserved. NNB GenCo Licence: 0100060408



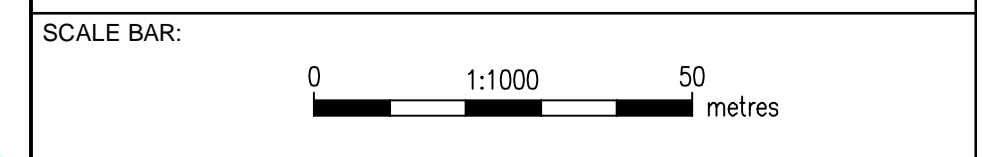
PROJECT:
 SIZEWELL C

DOCUMENT:
 APPLICATION DRAWING - FOR APPROVAL REGULATION 5(2)(c)

DRAWING TITLE:
 MAIN DEVELOPMENT SITE HIGHWAYS WORKS PROPOSED GENERAL ARRANGEMENT SHEET 2 OF 9

DRAWING NO: SZC-SZ0204-XX-000-DRW-100104 **REVISION:** 03

DATE: JULY 2021 **DRAWN:** M.W. **SCALE:** 1:1,000 @ A1



FOR CONTINUATION REFER TO DRAWING SZC-SZ0204-XX-000-DRW-100105

FOR CONTINUATION REFER TO DRAWING SZC-SZ0204-XX-000-DRW-100105

VISIBILITY SPLAY 83m SSD

DROPPED KERB

LEEIE ACCESS.
REFER TO DRAWING No.
SZC-SZ0204-XX-000-DRW-100160 FOR
DETAILS

TIE IN WITH EXISTING
LOVER'S LANE ALIGNMENT

FOR DETAILS OF NEW JUNCTION,
REFER TO DRAWING No.
SZC-SZ0204-XX-000-DRW-100114








TIE IN WITH EXISTING
LOVER'S LANE ALIGNMENT

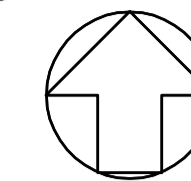
40 mph
NATIONAL
SPEED
LIMIT
LOCATION OF PROPOSED
SPEED LIMIT 40 mph /
NATIONAL SPEED LIMIT

NOTES:

1. ALL DIMENSIONS ARE IN METERS UNLESS OTHERWISE STATED.

KEY:

-  DEVELOPMENT SITE BOUNDARY
-  PROPOSED ASPHALT FOOTWAY CONSTRUCTION
-  BRIDLEWAY
-  FORWARD VISIBILITY STOPPING SIGHT DISTANCE
-  120 x 9.0m SET BACK VISIBILITY SPLAY
-  EXTENT OF EARTHWORKS (CUT)
-  EXTENT OF EARTHWORKS (FILL)



02	JUL 2021	MW	NS	DCO APPLICATION - DEADLINE 5 SUBMISSION (DATED 23 JULY 2021)	SZC Co
01	FEB 2020	MW	NS	DCO SUBMISSION	SZC Co
REVISION	DATE	DRAWN/CHECKED	REASONS FOR REVISION / COMMENTS		APPROVED

NOT PROTECTIVELY MARKED

COPYRIGHT:
Reproduced from Ordnance Survey map with the permission of Ordnance Survey on behalf of the controller of Her Majesty's Stationery Office © Crown copyright (2021). All Rights reserved. NNB GenCo Licence: 0100060408



PROJECT:
SIZEWELL C

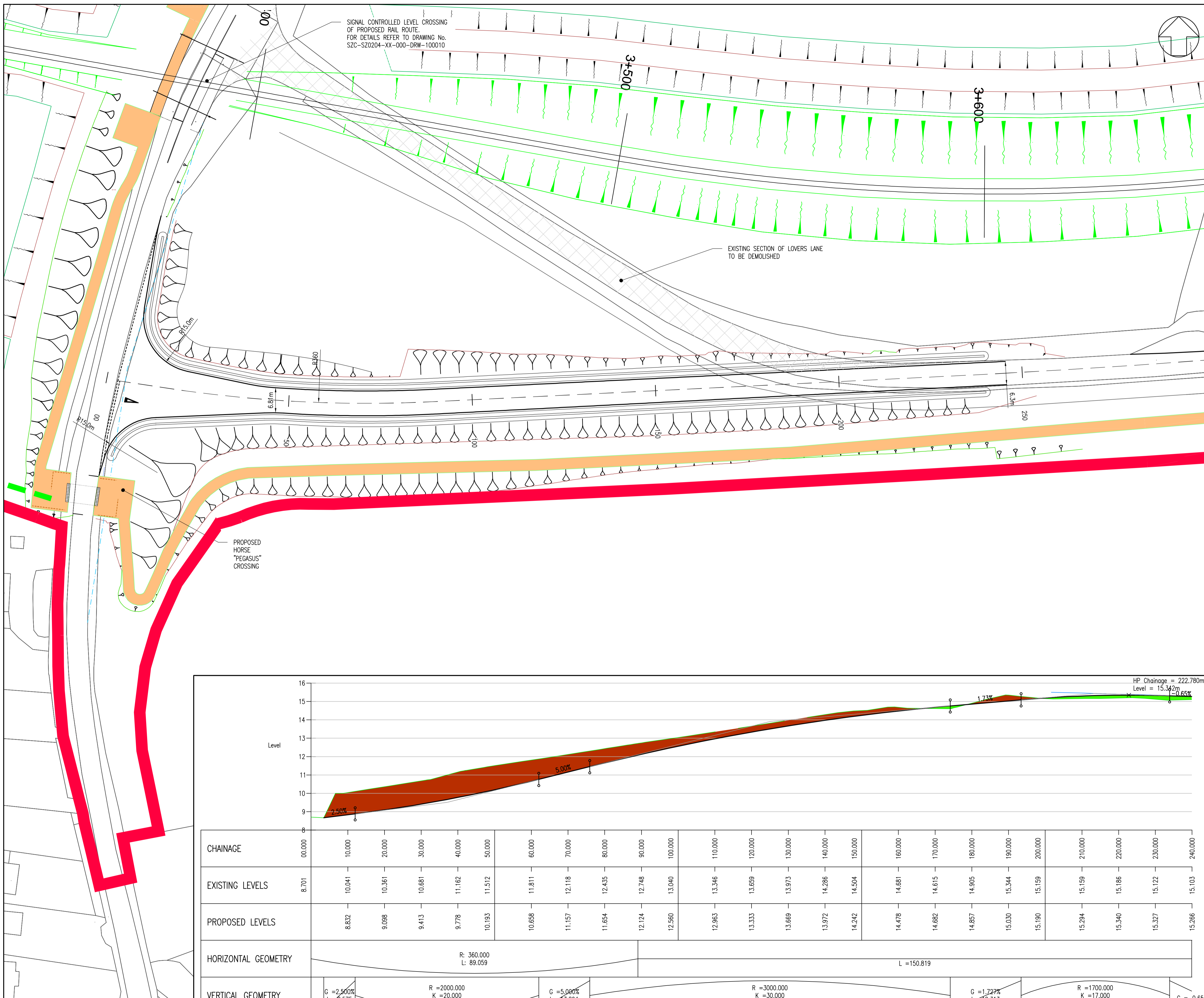
DOCUMENT:
APPLICATION DRAWING - FOR APPROVAL
REGULATION 5(2)(c)

DRAWING TITLE:
MAIN DEVELOPMENT SITE
HIGHWAY WORKS
PROPOSED GENERAL ARRANGEMENT
SHEET 4 OF 9

DRAWING NO.: SZC-SZ0204-XX-000-DRW-100106 **REVISION:** 02

DATE: JULY 2021 **DRAWN:** M.W. **SCALE:** 1:1000 @ A1

SCALE BAR: 0 1:1000 50 metres



- NOTES:**
- ALL DIMENSIONS ARE IN METERS UNLESS OTHERWISE STATED.
- KEY:**
- SITE DEVELOPMENT BOUNDARY
 - BRIDLEWAY
 - 70 x 2.4m SET BACK VISIBILITY SPLAY
 - EXISTING PUBLIC FOOTPATH DIVERTED ADJACENT TO RAIL LINE CUTTING TO EXISTING FOOTWAY ALONG THE B1122 ABBEY ROAD
 - EXISTING HIGHWAY TO BE STOPPED UP
 - EXTENT OF EARTHWORKS (CUT)
 - EXTENT OF EARTHWORKS (FILL)
 - TEMPORARY RAIL TRACKS

02	JUL 2021	MW	NS	PROPOSED CHANGES TO THE DCO APPLICATION - JULY 2021	SZC Co
01	FEB 2020	MW	NS	DCO SUBMISSION	SZC Co
REVISION	DATE	DRAWN/CHECKED		REASONS FOR REVISION/COMMENTS	APPROVED

NOT PROTECTIVELY MARKED

COPYRIGHT:
 Reproduced from Ordnance Survey map with the permission of Ordnance Survey on behalf of the controller of Her Majesty's Stationery Office © Crown copyright (2021). All Rights reserved. NNB GenCo Licence: 0100060408



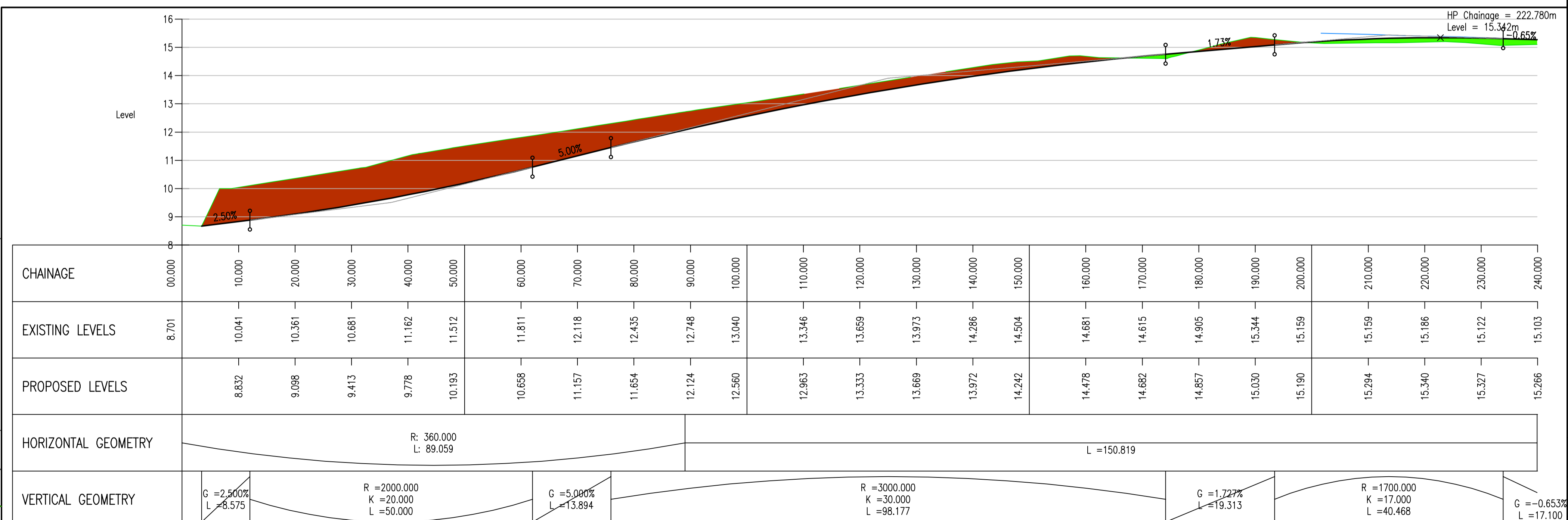
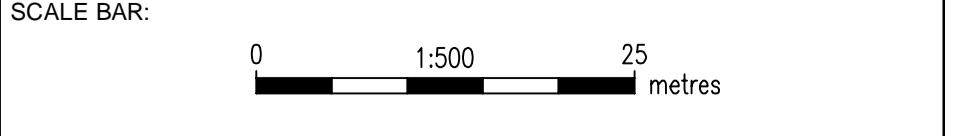
PROJECT:
 SIZEWELL C

DOCUMENT:
 APPLICATION DRAWING - FOR APPROVAL REGULATION 5(2)(c)

DRAWING TITLE:
 MAIN DEVELOPMENT SITE HIGHWAY WORKS PROPOSED GENERAL ARRANGEMENT SHEET 5 OF 9

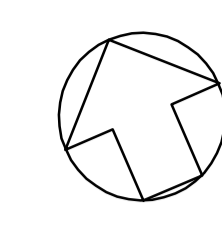
DRAWING NO: SZC-SZ0204-XX-000-DRW-100110 **REVISION:** 02

DATE: JULY 2021 **DRAWN:** M.W. **SCALE:** 1:500 @ A1



© Copyright 2021 NNB Generation Company (SZC) Limited. No part of this drawing is to be reproduced without prior permission of NNB Generation Company (SZC) Limited.

PR-LOVER'S LANE CH 0.000m TO 240.000m
 SCALE: H 1:500, V 1:100. DATUM: 8.000

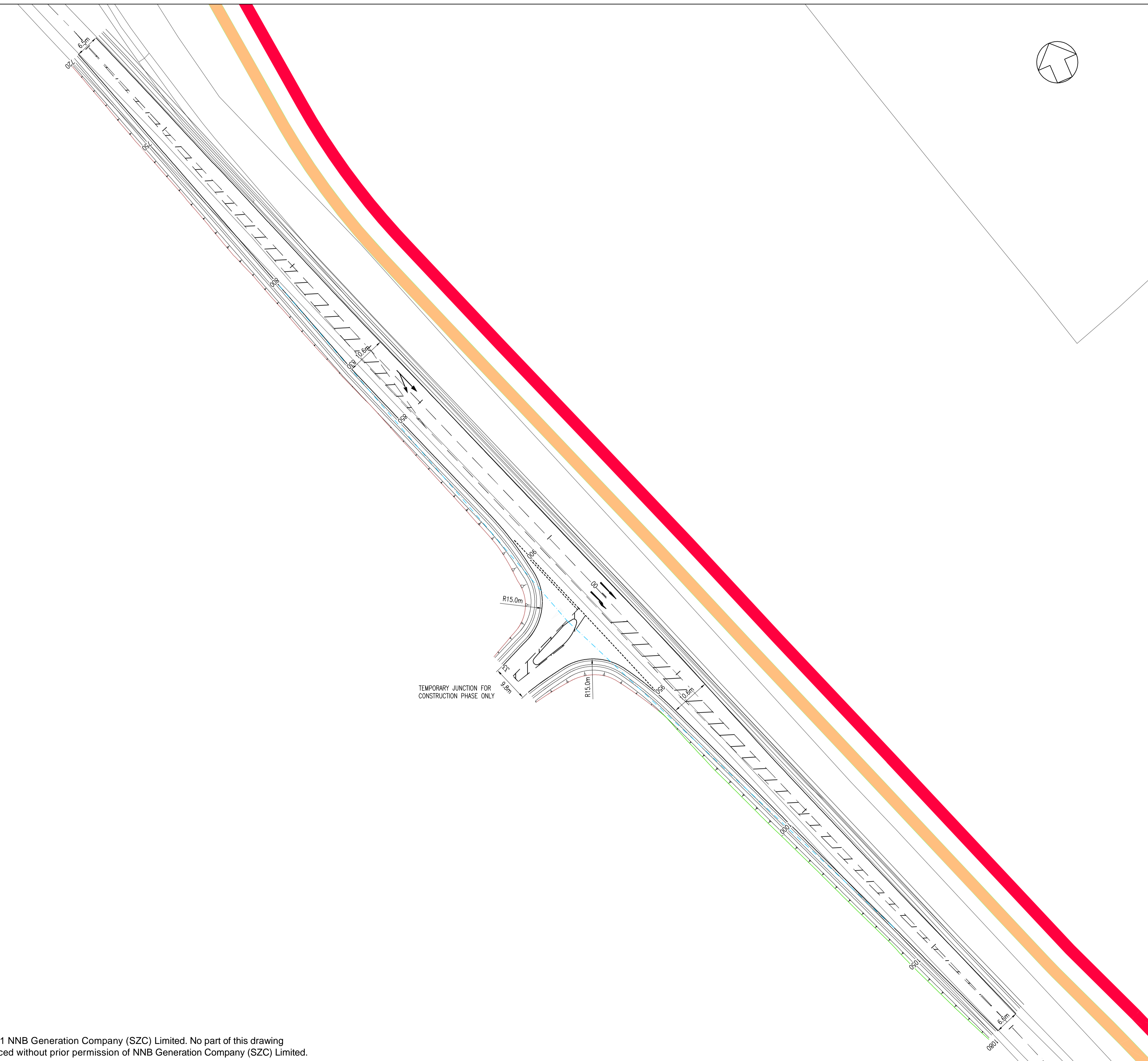


NOTES:

1. ALL DIMENSIONS ARE IN METERS UNLESS OTHERWISE STATED.
2. UPON COMPLETION OF CONSTRUCTION PHASE, TEMPORARY JUNCTIONS SHALL BE REMOVED AND THE LAND RESTORED TO ITS ORIGINAL STATE.

KEY:

- DEVELOPMENT SITE BOUNDARY
- BRIDLEWAY
- 120 x 4.5m SET BACK VISIBILITY SPLAY
- EXTENT OF EARTHWORKS (CUT)
- EXTENT OF EARTHWORKS (FILL)



02	JUL 2021	MW	NS	DCO APPLICATION - DEADLINE 5 SUBMISSION (DATED 23 JULY 2021)	SZC Co
01	FEB 2020	MW	NS	DCO SUBMISSION	SZC Co
REVISION	DATE	DRAWN/CHECKED	REASONS FOR REVISION / COMMENTS		APPROVED

NOT PROTECTIVELY MARKED

COPYRIGHT:
 Reproduced from Ordnance Survey map with the permission of Ordnance Survey on behalf of the controller of Her Majesty's Stationery Office © Crown copyright (2021). All Rights reserved. NNB GenCo Licence: 0100060408

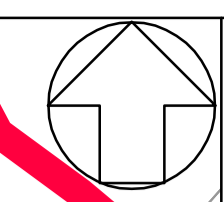


PROJECT:
 SIZEWELL C

DOCUMENT:
 APPLICATION DRAWING - FOR APPROVAL REGULATION 5(2)(c)

DRAWING TITLE:
 MAIN DEVELOPMENT SITE
 HIGHWAYS WORKS
 PROPOSED GENERAL ARRANGEMENT
 SHEET 7 OF 9

DRAWING NO: SZC-SZ0204-XX-000-DRW-100114			REVISION: 02
DATE: JULY 2021	DRAWN: M.W.	SCALE: 1:500 @ A1	
SCALE BAR: 			

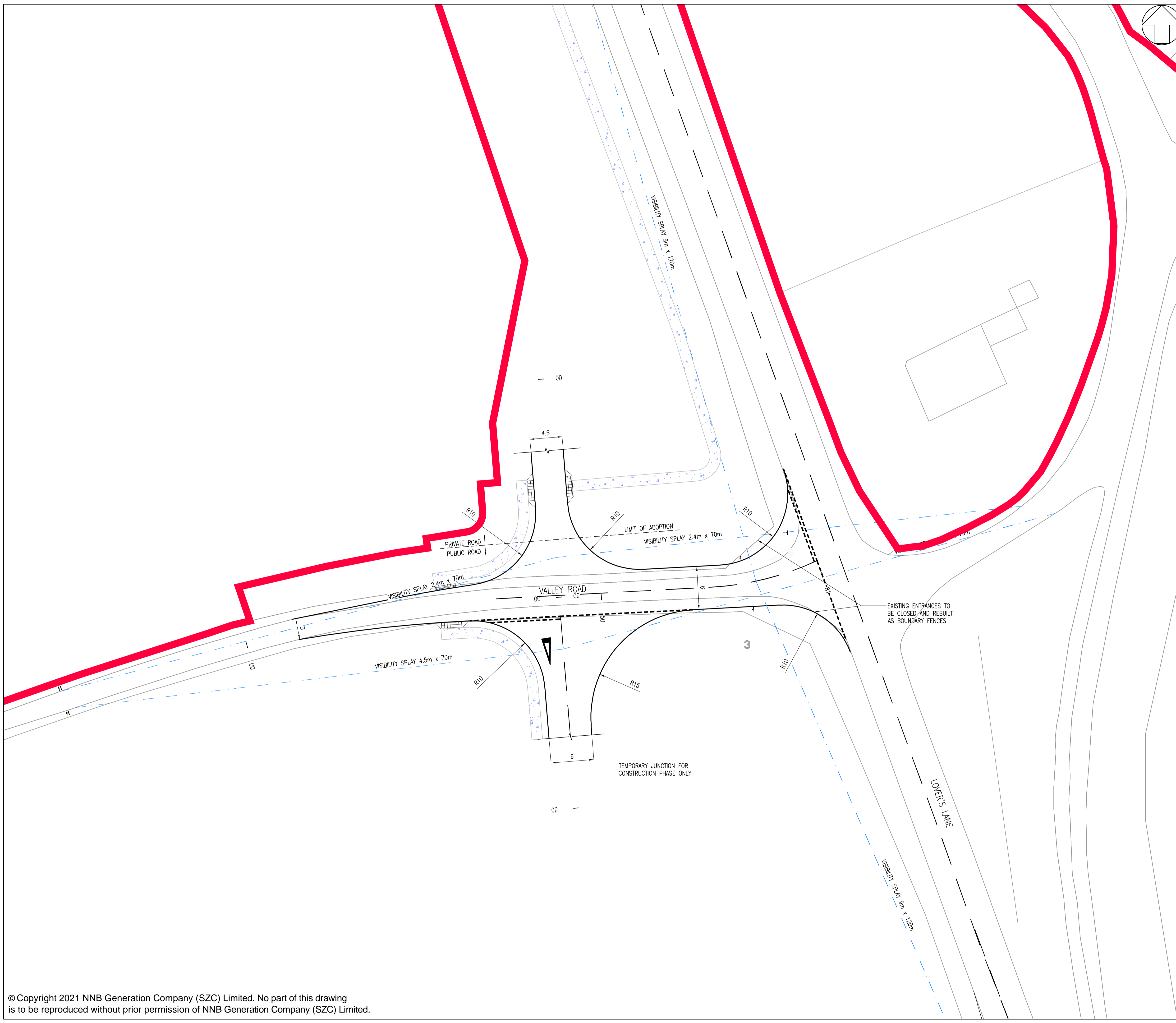


NOTES:

- 1. ALL DIMENSIONS ARE IN METERS UNLESS OTHERWISE STATED.
- 2. UPON COMPLETION OF CONSTRUCTION PHASE, TEMPORARY JUNCTIONS SHALL BE REMOVED AND THE LAND RESTORED TO ITS ORIGINAL STATE.

KEY:

- DEVELOPMENT SITE BOUNDARY
- 120 x 9m SET BACK VISIBILITY SPLAY
- FOOTPATH



02	JAN 2021	MW	NS	PROPOSED CHANGES TO THE DOO APPLICATION - JANUARY 2021	SZC Co
01	FEB 2020	MW	NS	DOO SUBMISSION	SZC Co
REVISION	DATE	DRAWN	CHECKED	REASONS FOR REVISION / COMMENTS	APPROVED

NOT PROTECTIVELY MARKED

COPYRIGHT:
 Reproduced from Ordnance Survey map with the permission of Ordnance Survey on behalf of the controller of Her Majesty's Stationery Office © Crown copyright (2021). All Rights reserved. NNB GenCo Licence: 0100060408

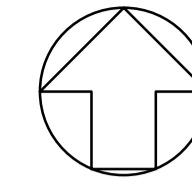


PROJECT:
 SIZEWELL C

DOCUMENT:
 APPLICATION DRAWING - FOR APPROVAL REGULATION 5(2)(c)

DRAWING TITLE:
 MAIN DEVELOPMENT SITE HIGHWAYS WORKS PROPOSED GENERAL ARRANGEMENT SHEET 8 OF 9

DRAWING NO: SZC-SZ0204-XX-000-DRW-100160			REVISION: 02
DATE: JAN 2021	DRAWN: M.W.	SCALE: 1:250 @ A1	
SCALE BAR: 			

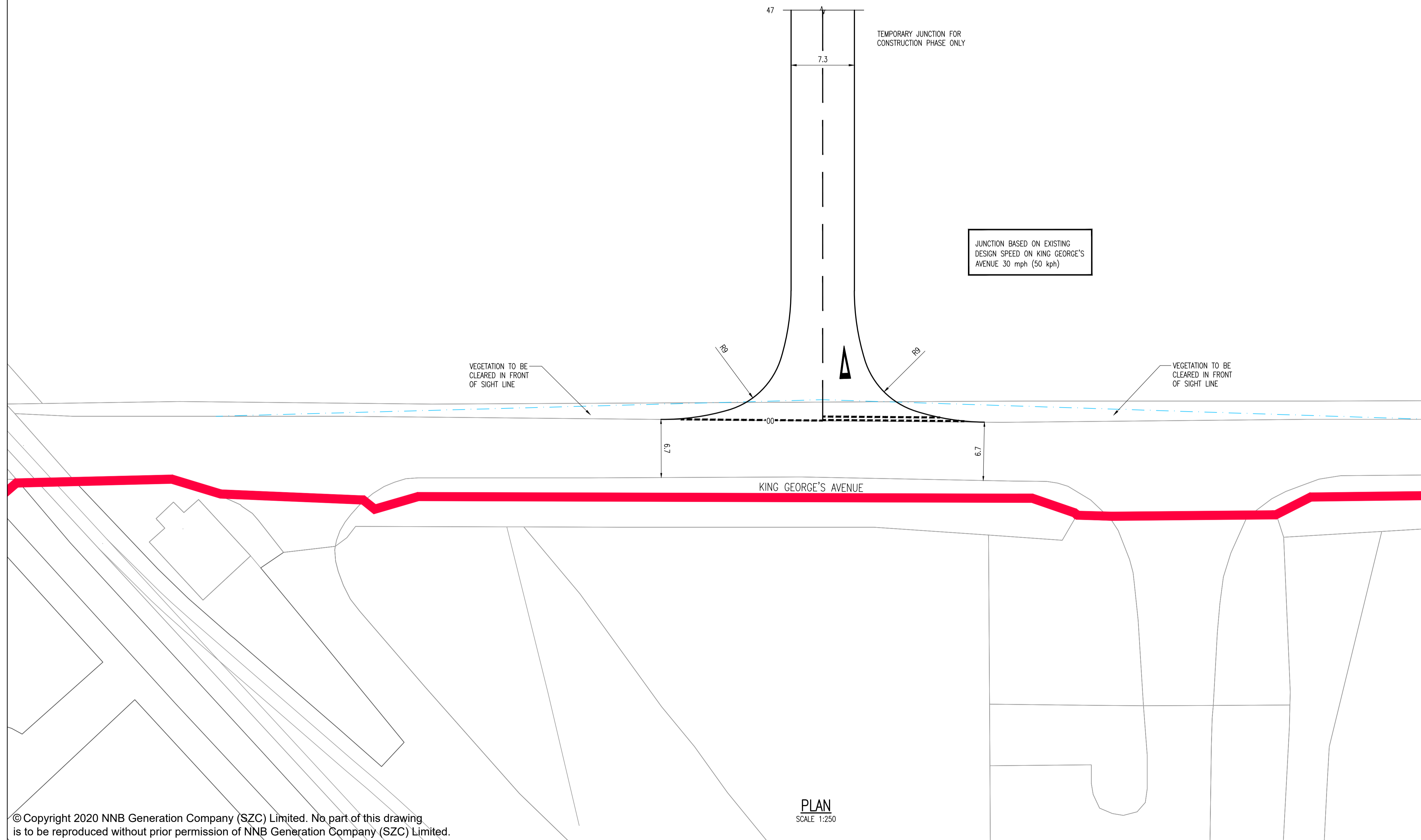


NOTES:

1. ALL DIMENSIONS ARE IN METERS UNLESS OTHERWISE STATED.
2. UPON COMPLETION OF CONSTRUCTION PHASE, TEMPORARY JUNCTIONS SHALL BE REMOVED AND THE LAND RESTORED TO ITS ORIGINAL STATE.

KEY:

- DEVELOPMENT SITE BOUNDARY
- - - 70 x 2.4m SET BACK VISIBILITY SPLAY



01	FEB 2020	MW	NS	DCO SUBMISSION	SZC Co
REVISION	DATE	DRAWN/CHECKED	REASONS FOR REVISION / COMMENTS		APPROVED

NOT PROTECTIVELY MARKED

COPYRIGHT:

Reproduced from Ordnance Survey map with the permission of Ordnance Survey on behalf of the controller of Her Majesty's Stationery Office © Crown copyright (2019). All Rights reserved. NNB GenCo Licence: 0100060408



PROJECT:
SIZEWELL C

DOCUMENT:
APPLICATION DRAWING - FOR APPROVAL
REGULATION 5(2)(c)

DRAWING TITLE:
MAIN DEVELOPMENT SITE
HIGHWAYS WORKS
PROPOSED GENERAL ARRANGEMENT
SHEET 9 OF 9

DRAWING NO:
SZC-SZ0204-XX-000-DRW-100158

REVISION:
01

DATE: FEB 2020

DRAWN: MW

SCALE: 1:250 @ A1

SCALE BAR:
0 1:250 12.5 metres